

# Noatak River



BLM Determination: Nonnavigable  
QTA litigation forthcoming

# Kobuk River



BLM Determination: Nonnavigable  
QTA litigation forthcoming

# Delta River

BLM Determination: Nonnavigable  
State gained title under threat  
of imminent QTA litigation

# Stony River

**BLM Determination: Nonnavigable  
QTA litigation forthcoming**



# Middle Fork Koyukuk River

**BLM Determination: Nonnavigable  
QTA litigation ongoing**



# Necons River

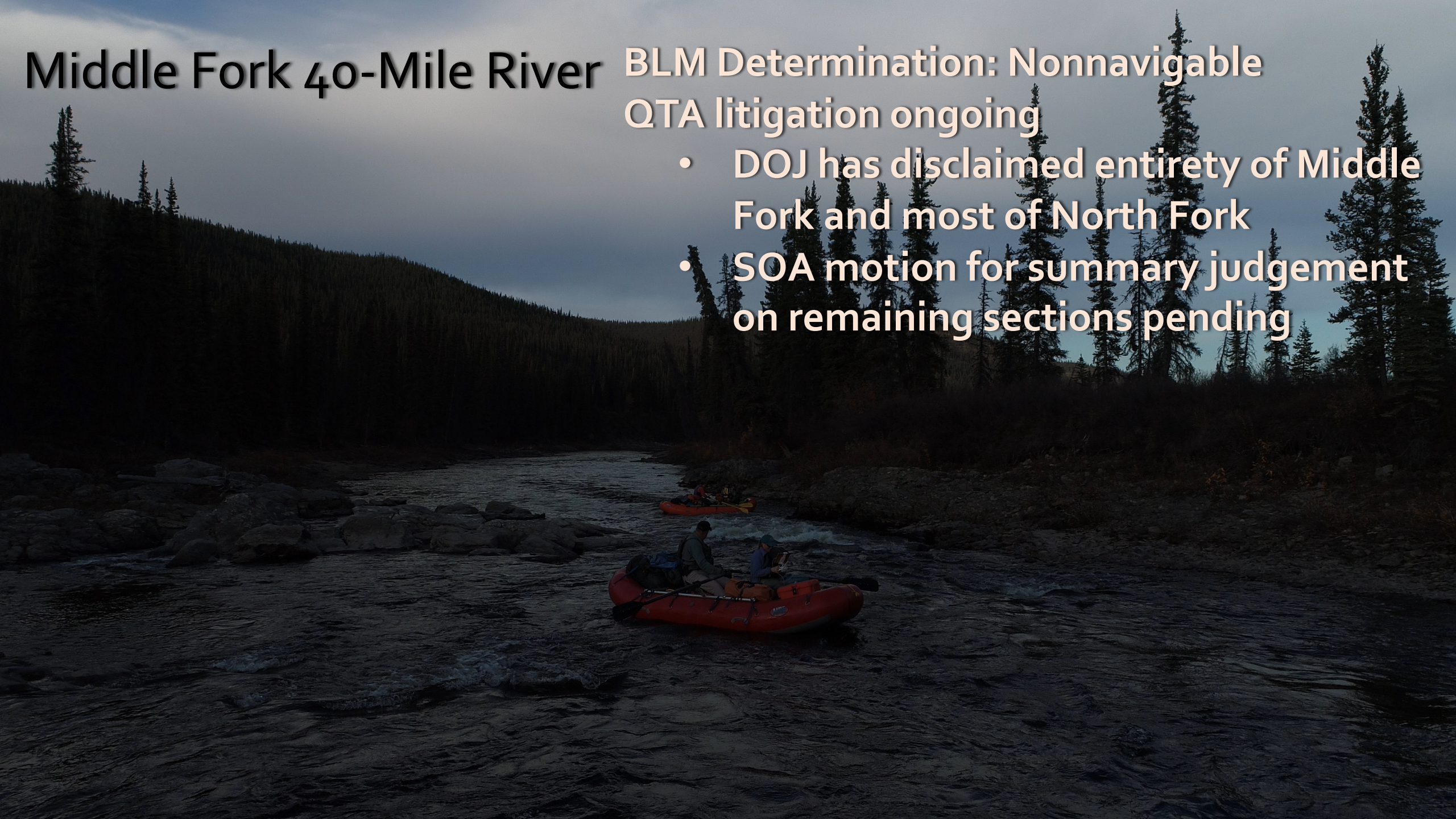


**BLM Determination: Nonnavigable  
QTA litigation forthcoming**

# Middle Fork 40-Mile River

BLM Determination: Nonnavigable  
QTA litigation ongoing

- DOJ has disclaimed entirety of Middle Fork and most of North Fork
- SOA motion for summary judgement on remaining sections pending



# Mulchatna River

BLM Determination: Nonnavigable  
QTA litigation ongoing





# Chilikadratna River



BLM Determination: Nonnavigable  
QTA litigation ongoing

# Bettles River

BLM Determination: Nonnavigable  
QTA litigation ongoing




# Knik River



BLM Determination: Nonnavigable  
State obtained title through litigation

# Lake Telaquana



**Boats**

**BLM Determination: Nonnavigable  
QTA litigation forthcoming**

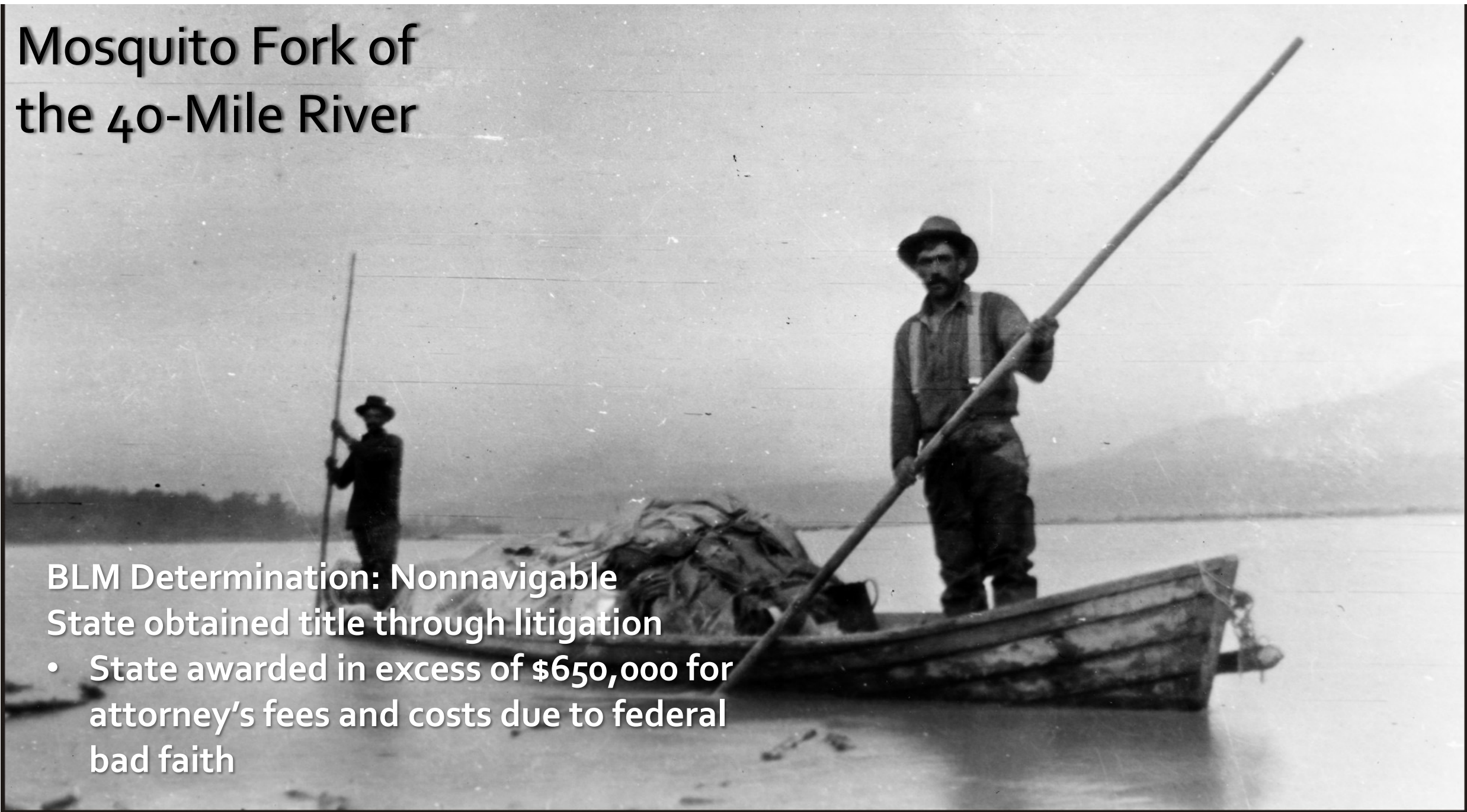
# Telaquana River



BLM Determination: Nonnavigable  
QTA litigation forthcoming

# Mosquito Fork of the 40-Mile River

- BLM Determination: Nonnavigable  
State obtained title through litigation
- State awarded in excess of \$650,000 for attorney's fees and costs due to federal bad faith



# Delta River

An aerial photograph of the Delta River in a mountainous region. The river flows through a valley, flanked by dense evergreen forests and grassy meadows. The water is a deep blue-grey color. Several people are seen rafting on the river. The sky is overcast with grey clouds. The overall scene is a natural, scenic landscape.


**BLM Determination: Nonnavigable  
State gained title under threat  
of imminent QTA litigation**

# Kobuk River

**Boats**



**BLM Determination: Nonnavigable  
QTA litigation forthcoming**





# Telaquana River



**BLM Determination: Nonnavigable  
QTA litigation forthcoming**

# Stony River



BLM Determination: Nonnavigable  
QTA litigation forthcoming

# Kobuk River

Boats



BLM Determination: Nonnavigable  
QTA litigation forthcoming

# Middle Fork 40-Mile River

**BLM Determination: Nonnavigable  
QTA litigation ongoing**

- DOJ has disclaimed entirety of middle fork and most of north fork
- SOA MSJ on remaining sections pending

# Stony River

**BLM Determination: Nonnavigable  
QTA litigation forthcoming**



# Necons River

**BLM Determination: Nonnavigable  
QTA litigation forthcoming**



# Delta River

An aerial photograph of the Delta River in a mountainous region. The river flows through a valley, flanked by dense evergreen forests and lush green meadows. Two people are seen rafting on the river. The background features rolling hills and mountains under a cloudy sky.

BLM Determination: Nonnavigable  
State gained title under threat  
of imminent QTA litigation

# Telaquana River



BLM Determination: Nonnavigable  
QTA litigation forthcoming